















# Existing Zoning: North Fairmount

## Legend

-  Buildings
-  Parcels
-  Railroads
-  SF-6: Single Family - 6,000 SF lots
-  SF-4: Single Family - 4,000 SF lots
-  SF-2: Single Family - 2,000 SF lots
-  RM-2.0: Residential Multi-family - 2,000 SF of land per unit
-  RM-1.2: Residential Multi-family - 1,200 SF of land per unit
-  CN-P: Commercial Neighborhood - Pedestrian
-  CN-M: Commercial Neighborhood - Mixed
-  CC-M: Commercial Community - Mixed
-  CC-A: Commercial Community - Auto-oriented
-  MG: Manufacturing General
-  PR: Park and Recreational

